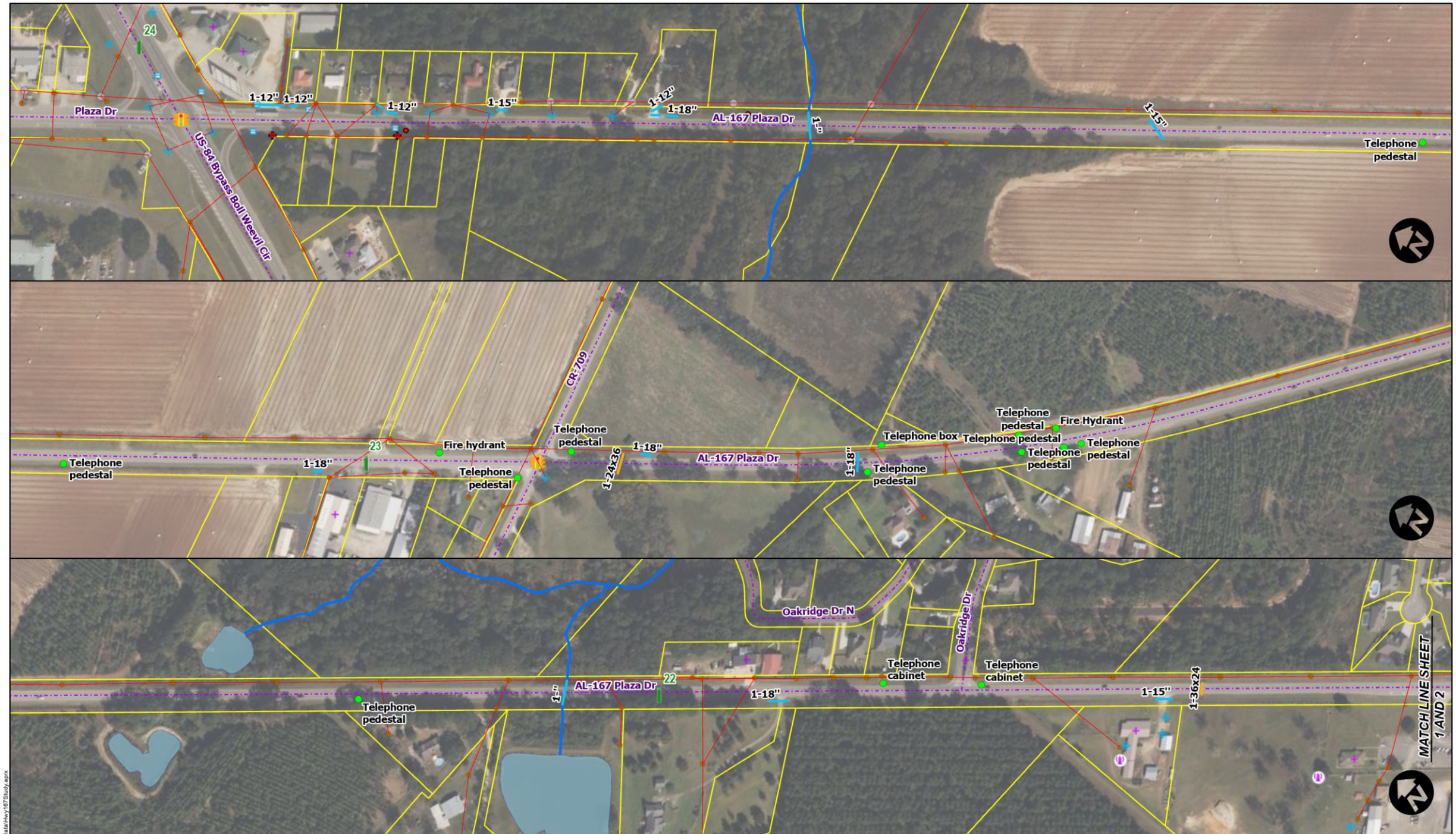

SAIN ASSOCIATES

1" = 300'

Field Observation
Storm Pipe
Overhead Electric
Box Culvert

Utility and Field Review Map - Sheet 1 of ?

SR-167/SR-52 Corridor Feasibility Study
Southeast Alabama

P:\2019\190383\Se\Gis\Data\Hwy167Study.aprx

P:\2019\190363\Sa\Gis\Data\hwy167Study.aprx

SAIN ASSOCIATES

1" = 300'

Field Observation
Overhead Electric
Storm Pipe
Box Culvert

Utility and Field Review Map - Sheet 2 of 16

SR-167/SR-52 Corridor Feasibility Study
Southeast Alabama

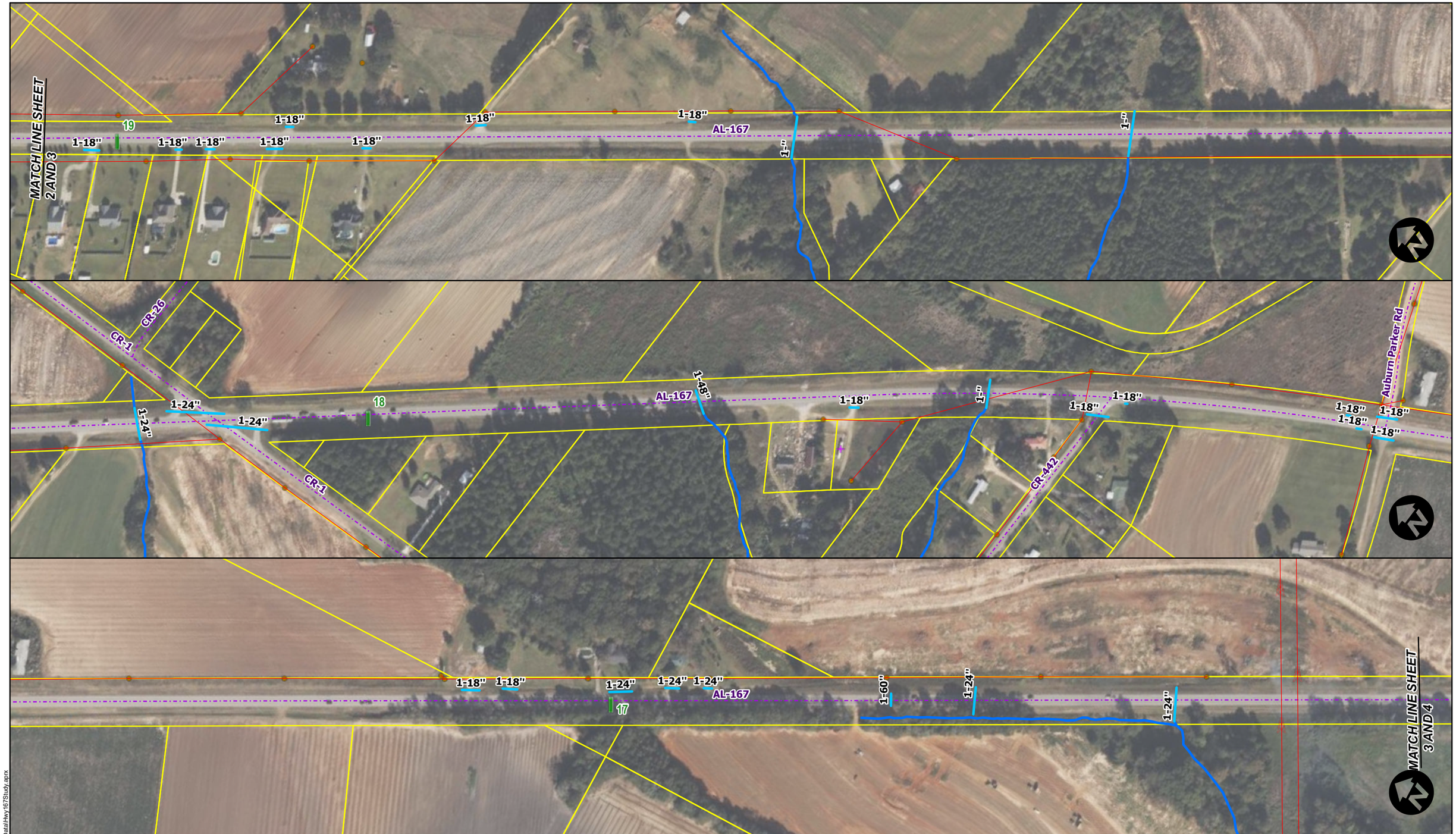

SAIN ASSOCIATES

1" = 300'

Field Observation
Storm Pipe
Overhead Electric
Box Culvert

Utility and Field Review Map - Sheet 3 of 16

SR-167/SR-52 Corridor Feasibility Study
Southeast Alabama

P:\2019\190363\SaGis\Data\Hwy167Study.aprx

SAIN ASSOCIATES

1" = 300'

Field Observation
Overhead Electric
Storm Pipe
Box Culvert

Utility and Field Review Map - Sheet 4 of 16

SR-167/SR-52 Corridor Feasibility Study
Southeast Alabama

P:\2019\190363\SadGis\Data\Hwy167Study.aprx

SAIN ASSOCIATES

1" = 300'

Field Observation
Overhead Electric
Storm Pipe
Box Culvert

Utility and Field Review Map - Sheet 5 of 16

SR-167/SR-52 Corridor Feasibility Study
Southeast Alabama

P:\2019\190363\SaGis\Data\Hwy167Study.aprx

SAIN ASSOCIATES

1" = 300'

Field Observation
Overhead Electric
Storm Pipe
Box Culvert

Utility and Field Review Map - Sheet 6 of 16

SR-167/SR-52 Corridor Feasibility Study
Southeast Alabama

P:\2019\190363\SaGis\Data\Hwy167\Study.aprx

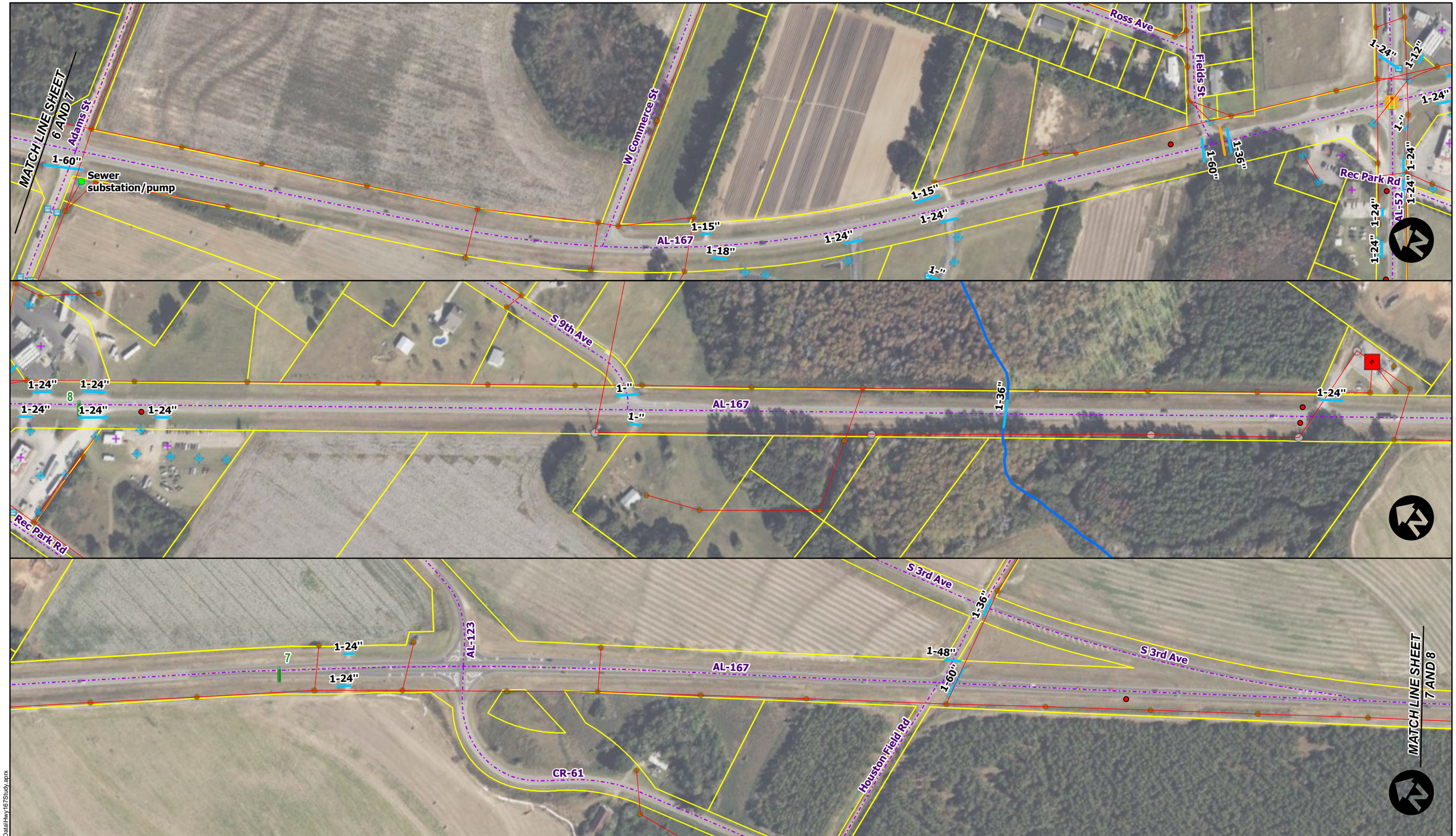

SAIN ASSOCIATES

1" = 300'

Field Observation
Overhead Electric
Storm Pipe
Box Culvert

Utility and Field Review Map - Sheet 7 of 16

SR-167/SR-52 Corridor Feasibility Study
Southeast Alabama

P:\2019\190363\SaGis\Data\Hwy167Study.aprx

SAIN ASSOCIATES

1" = 300'

Field Observation
Overhead Electric
Storm Pipe
Box Culvert

Utility and Field Review Map - Sheet 8 of 16

SR-167/SR-52 Corridor Feasibility Study
Southeast Alabama

P:\2019\19036\SaGis\Data\Hwy167Study.aprx

P:\2019\190363\SaGis\Data\Hwy167\Study.aprx

SAIN ASSOCIATES

1" = 300'

Field Observation
Overhead Electric
Storm Pipe
Box Culvert

Utility and Field Review Map - Sheet 9 of 16

SR-167/SR-52 Corridor Feasibility Study
Southeast Alabama

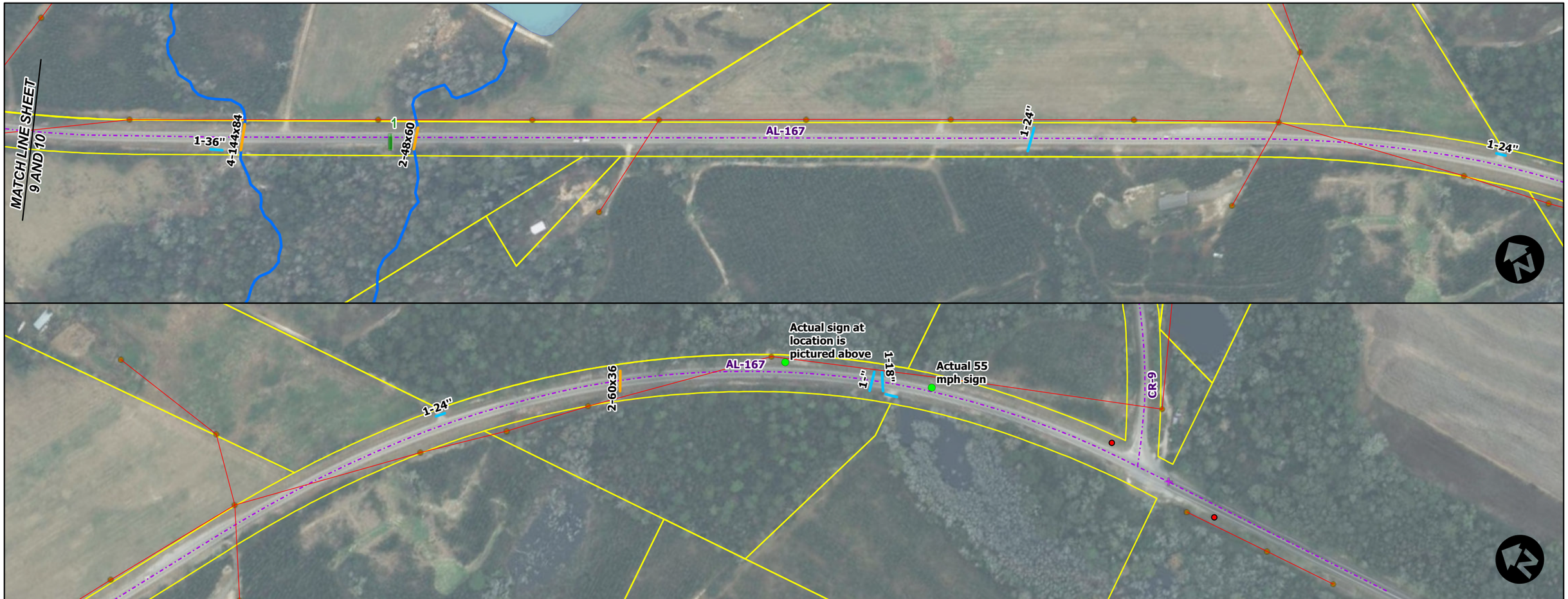

SAIN ASSOCIATES

1" = 300'

Field Observation
Overhead Electric
Storm Pipe
Box Culvert

Utility and Field Review Map - Sheet 10 of 16

SR-167/SR-52 Corridor Feasibility Study
Southeast Alabama

P:\2019\19\0363\SaGis\Data\Hwy167Study.aprx

SAIN ASSOCIATES

1" = 300'

Field Observation
Overhead Electric
Storm Pipe
Box Culvert

Utility and Field Review Map - Sheet 11 of 16

SR-167/SR-52 Corridor Feasibility Study
Southeast Alabama

P:\2019\190363\Se\Gis\Data\Hwy167Study.aprx

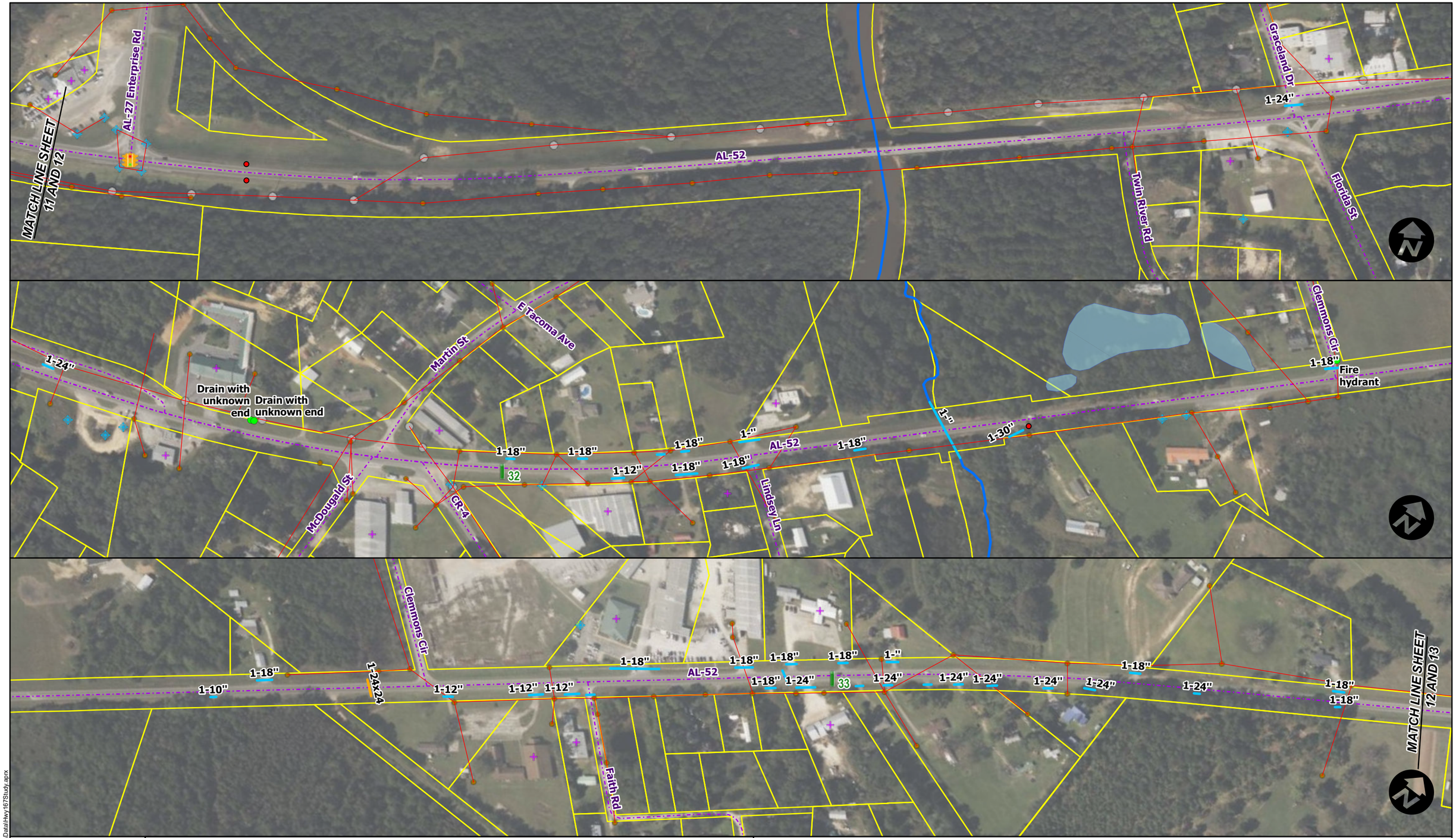

SAIN ASSOCIATES

1" = 300'

Field Observation
Overhead Electric
Storm Pipe
Box Culvert

Utility and Field Review Map - Sheet 12 of 16

SR-167/SR-52 Corridor Feasibility Study
Southeast Alabama

P:\2019\190363\SaGis\Data\Hwy167Study.aprx

SAIN ASSOCIATES

1" = 300'

Field Observation
Overhead Electric
Storm Pipe
Box Culvert

Utility and Field Review Map - Sheet 13 of 16

SR-167/SR-52 Corridor Feasibility Study
Southeast Alabama

P:\2019\190363\SaGisData\Hwy167Study.aprx

SAIN ASSOCIATES

1" = 300'

Field Observation
Overhead Electric
Storm Pipe
Box Culvert

Utility and Field Review Map - Sheet 14 of 16

SR-167/SR-52 Corridor Feasibility Study
Southeast Alabama

P:\2019\190363\SaGis\Data\Hwy167\Study.aprx

SAIN ASSOCIATES

1" = 300'

Field Observation
Overhead Electric
Storm Pipe
Box Culvert

Utility and Field Review Map - Sheet 15 of 16

SR-167/SR-52 Corridor Feasibility Study
Southeast Alabama

P:\2019\190363\SaGis\Data\Hwy167Study.aprx

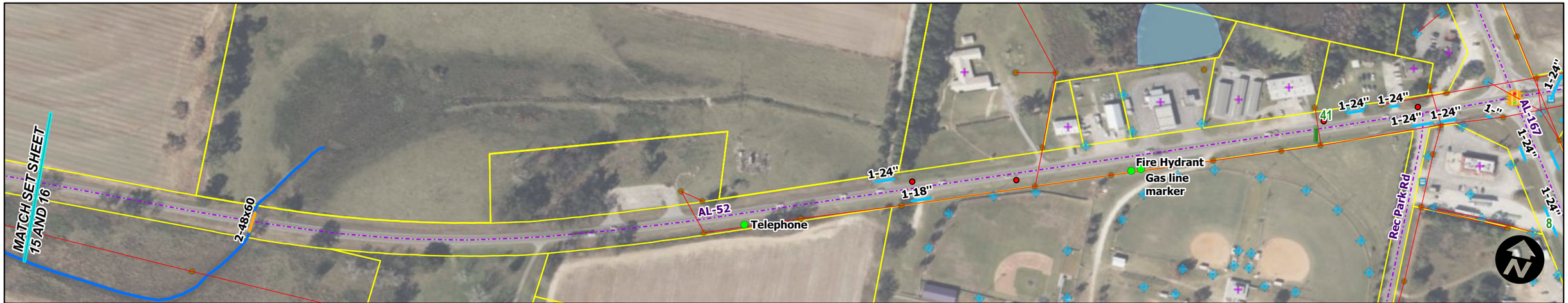

SAIN ASSOCIATES

1" = 300'

Field Observation
Overhead Electric
Storm Pipe
Box Culvert

Utility and Field Review Map - Sheet 16 of 16

SR-167/SR-52 Corridor Feasibility Study
Southeast Alabama

P:\2019\190363\SaGis\Data\Hwy167Study.aprx